


OPEN ACCESS



The Journal of Threatened Taxa is dedicated to building evidence for conservation globally by publishing peer-reviewed articles online every month at a reasonably rapid rate at www.threatenedtaxa.org. All articles published in JoTT are registered under [Creative Commons Attribution 4.0 International License](https://creativecommons.org/licenses/by/4.0/) unless otherwise mentioned. JoTT allows unrestricted use of articles in any medium, reproduction, and distribution by providing adequate credit to the authors and the source of publication.



Journal of Threatened Taxa

Building evidence for conservation globally

www.threatenedtaxa.org

ISSN 0974-7907 (Online) | ISSN 0974-7893 (Print)

SHORT COMMUNICATION

MEASURING INDIAN BLACKBUCK *ANTILOPE CERVICAPRA* (MAMMALIA: CETARTIODACTYLA: BOVIDAE) ABUNDANCE AT BASUR AMRUTH MAHAL KAVAL CONSERVATION RESERVE, CHIKKAMAGALURU, SOUTHERN INDIA

H.S. Sathya Chandra Sagar & P.U. Antoney

26 July 2017 | Vol. 9 | No. 7 | Pp. 10468–10472

10.11609/jott.2971.9.7.10468–10472



For Focus, Scope, Aims, Policies and Guidelines visit http://threatenedtaxa.org/About_JoTT

For Article Submission Guidelines visit http://threatenedtaxa.org/Submission_Guidelines

For Policies against Scientific Misconduct visit http://threatenedtaxa.org/JoTT_Policy_against_Scientific_Misconduct

For reprints contact <info@threatenedtaxa.org>

Partner



Publisher/Host





ISSN 0974-7907 (Online)
ISSN 0974-7893 (Print)

Journal of Threatened Taxa | www.threatenedtaxa.org | 26 July 2017 | 9(7): 10468–10472

MEASURING INDIAN BLACKBUCK *ANTILope CERVICAPRA* (MAMMALIA: CETARTIODACTYLA: BOVIDAE) ABUNDANCE AT BASUR AMRUTH MAHAL KAVAL CONSERVATION RESERVE, CHIKKAMAGALURU, SOUTHERN INDIA

OPEN ACCESS

H.S. Sathya Chandra Sagar¹ & P.U. Antony²



^{1,2} Department of Zoology, Christ University, Hosur Road, Bengaluru, Karnataka 560029, India

¹ Wildlife Conservation Action Team - Chikkamagaluru, Bharath Scouts and Guides Building, District Playground, Chikkamagaluru, Karnataka 577101, India

¹sathyachandrasagar@gmail.com (corresponding author), ²antony.pu@christuniversity.in

Abstract: Grasslands are among the most critically endangered ecosystems in the tropics, but they are often treated as wastelands and conservation efforts are seldom directed towards these landscapes. The Blackbuck *Antelope cervicapra* is a large wild herbivore found in most grassland ecosystems across India. Despite their critical role in their trophic web, there are no reliable estimates of Blackbuck populations from their geographic range that takes detection probability into consideration. In this study, we conducted field surveys to estimate Blackbuck density in Basur Amruth Mahal Kaval Conservation (BAMKCR) with an area of 7.36km² in southern India. We surveyed Blackbucks for a week in July 2014 along straight line transects between 09:00–12:00 hr and used the distance sampling approach to address the imperfect detection. A total of three transect lines of lengths 3.01km, 2.4km and 1.2km were sampled for seven temporal replicates. With an effort of 46.27km, 56 sightings of Blackbucks were recorded that was analyzed using the program DISTANCE. With a detection probability of 0.58 (0.053 SD) the estimated density of Blackbuck was 26.23 (6 SD) individuals/km². The derived abundance estimate was 193 (c. 148–238) individuals in the study area. Our results show implications of a statistically robust design that accounts for imperfect detection. It provides an insight into a resident population of Blackbucks in a dynamic and fragile habitat. Blackbuck density estimate from this study sets the background for periodic monitoring of their populations, examination of the impacts of habitat modifications and gauge long-term viability of the grassland habitat in BAMKCR.

Keywords: Density estimation, distance sampling, habitat modification, imperfect detection, long-term viability, monitoring.

Grasslands cover one-third of the planet's terrestrial surface. Intensive land conversion and animal husbandry have turned grasslands into one of the most critically endangered ecosystems on the planet. As recently as 200 years ago, most grasslands supported large populations of wildlife (Verchot et al. 2002). As in most parts of the world, a majority of grasslands in India have been converted into agricultural fields, leading to fragmentation and the remaining areas face heavy grazing by domestic livestock (Dabadghao & Shankarnarayan 1973; Singh & Joshi 1979a, 1979b; Singh et al. 2006).

Savannah grasslands in India are spread across parts of the southern states of Andhra Pradesh, Maharashtra, Karnataka and Tamil Nadu and central state of Madhya Pradesh. They harbor Critically Endangered species such as the Great Indian Bustard *Ardeotis nigriceps*, and Endangered species like the Lesser Florican *Syphotides indicus* and other species such as Indian Wolf *Canis lupus pallipes*, Indian Fox *Vulpes bengalensis* and Blackbuck *Antelope cervicapra*. A majority of these

DOI: <http://doi.org/10.11609/jott.2971.9.7.10468-10472>

Editor: Mewa Singh, University of Mysore, Mysuru, India.

Date of publication: 26 July 2017 (online & print)

Manuscript details: Ms # 2971 | Received 08 August 2016 | Final received 11 July 2017 | Finally accepted 13 July 2017

Citation: Sagar, H.S.S. & P.U. Antony (2017). Measuring Indian Blackbuck *Antelope cervicapra* (Mammalia: Cetartiodactyla: Bovidae) abundance at Basur Amruth Mahal Kaval Conservation Reserve, Chikkamagaluru, southern India. *Journal of Threatened Taxa* 9(7): 10468–10472; <http://doi.org/10.11609/jott.2971.9.7.10468-10472>

Copyright: © Sagar & Antony 2017. Creative Commons Attribution 4.0 International License. JoTT allows unrestricted use of this article in any medium, reproduction and distribution by providing adequate credit to the authors and the source of publication.

Funding: Bhadra Wildlife Conservation Trust & Wildlife Conservation Action Team - Chikkamagaluru (WildCAT-C).

Competing interests: The authors declare no competing interests.



Acknowledgments: We would like to thank Fr. Jobi Xavier, Head of the Department of Life Sciences, Christ University, Bengaluru for giving us an opportunity to carry out this study; Dr. Ravi Shankar Parameshwaran, Arjun Srivatsa, Shweta Shivakumar, Parvathi K Prasad, Mahi Puri, Umesh Srinivasan, for helpful discussions regarding the analyses and valuable comments on the manuscript. We are grateful to Mr. D.V. Girish, Managing Trustee - Bhadra Wildlife Conservation Trust; members of Wildlife Conservation Action Team - Chikkamagaluru for their valuable insight regarding the study site, and providing us with the necessary equipment for the study. A special thanks to our friend Pradeep V. Hegde for volunteering for the project to collect data in the field.

grasslands however do not have legal protection under any government departments. Thus, they remain unprotected as 'common' lands of the community, unless notified as protected areas, under the Wildlife (Protection) Act, 1972 or Indian Forest Act, 1927, threatening the wildlife that is dependent on them (Singh et al. 2006).

The Indian Blackbuck *Antelope cervicapra* is a Near Threatened (Mallon 2008) medium-sized (23–45 kg) (Mungall & Station 1978; Ranjitsinh 1989) species of antelope, once found across India (Jerdon 1874; Ranjitsinh 1989; Rahmani 1991). Distributed across a wide range of habitats, from grasslands to open woodlands, populations may range from two to several hundred individuals (Ranjitsinh 1989). The social units typically observed are: (1) solitary and bachelor herds of males, (2) herds of females (containing adult females and offspring), and (3) mixed-sex herds (containing males with multiple females and young in harem).

The Blackbuck play an important role in the ecosystem by serving as an important prey-base for carnivores such as wolves and Jackals *Canis aureus*. Like most large mammals, (particularly ones larger than 15kg), Blackbucks are threatened from overhunting, habitat destruction and feral dogs (Madhusudan & Mishra 2003; Schipper et al. 2008; Davidson et al. 2009). Despite their critical role in the trophic web and

dwindling populations, there are no reliable estimates of Blackbuck population from any part of their geographic range that adjust for detection probability (Jhala 1993; Isvaran 2007).

In the present survey, field studies were conducted to estimate the density of Blackbuck in Basur Amruth Mahal Community Reserve (BAMKCR). We estimated the population density of Blackbucks using the distance sampling approach.

METHODS

Study Area

This study was carried out in BAMKCR situated between 13.64153 N – 76.07661 E & 13.66747 N – 76.07647 E (Fig. 1) Located on the southern plateau of the Deccan peninsula, this reserve harbours the typical vegetation structure of peninsular Indian open grassland ecosystems, with floral species such as *Acacia planifrons*, *Acacia nilotica*, *Cassia auriculata*, *Phoenix sylvestris*, *Dodonaea viscosa* and *Opuntia* spp. In this 7.36km² reserve area, the spread of the exotic *Prosopis juliflora* has changed the landscape towards the south. Despite its small size, the reserve harbours a rich grassland fauna including mammalian top predators such as the Indian Wolf, Leopard *Panthera pardus fusca* and meso-predators such as Golden Jackal and the Indian Fox.

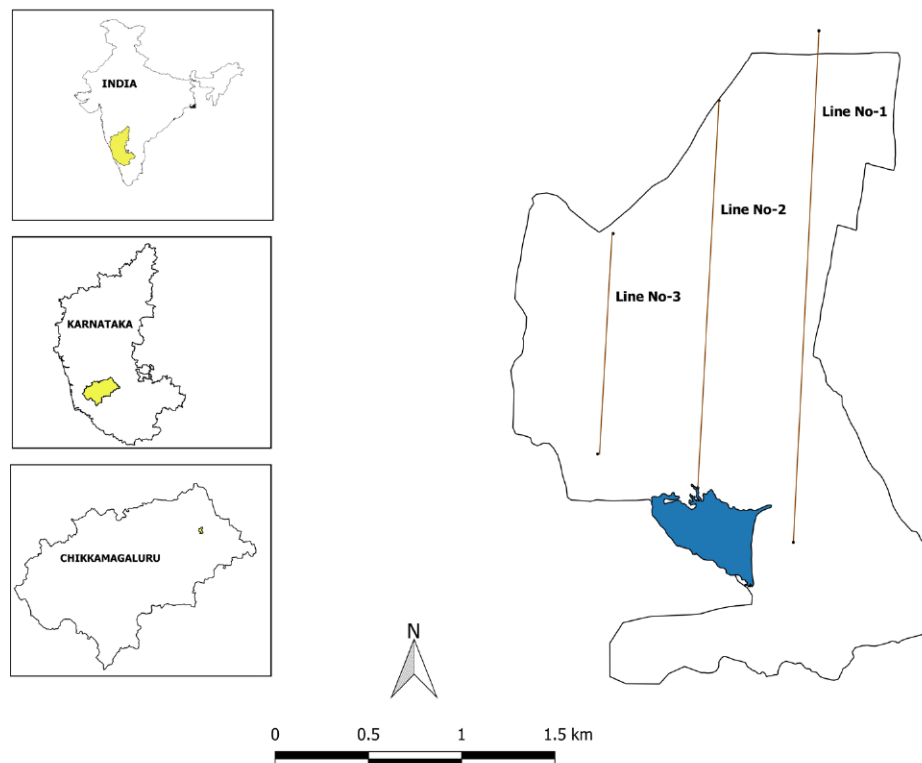


Figure 1. Map of BAMKCR along with the transect lines

Sampling

Line transect sampling was used to estimate the population density and abundance of Blackbuck. Three lines with lengths 3.01km, 2.4km and 1.2km were laid systematically with a random start. Transects were placed 600m apart from each other to avoid individuals from being detected on two neighbouring transects.

Due to the possible presence of a density gradient and linear heterogeneity in landscape composition, biased results were expected towards such areas. Therefore, to avoid unrepresentative samples, lines parallel to the presumed density gradient and perpendicular to the linear feature of habitat with an angle of 4° to north were chosen. This minimizes biases in detection probability, which can vary with topography, habitat type, and the density of objects of interest. During the course of the survey, care was taken not to violate the key assumptions of line transect method (Buckland et al. 2001), these assumptions being: (i) all animals present on the line are detected, (ii) animals are detected and measured at their initial locations prior to any behavioural response, and (iii) measurements were made correctly without errors.

Sampling was conducted for one week in July 2014 by walking along the marked transect lines between 09:00–12:00 hr. In order to obtain sufficient sample sizes, each transect line was sampled seven times. Transect lines were marked using GPS unit, Garmin ETrex Venture HC. Distance to the center of Blackbuck clusters was determined using a Bushnell laser range finder and angles to the centres of clusters were measured using a Suunto prismatic compass.

Data Analysis

To address the issue of imperfect detection, detection probability, (p) was estimated using the program DISTANCE 6.2. We improved the estimation of detection function by examining initial outliers and truncating them using right truncation. We chose the best-fit detection function model based upon the Chi-square test. We improved the model fit by pooling the sighting data categories and also assessed size bias of clusters. The estimate of detection probability was utilized to estimate the population density using the Canonical Estimator (Buckland et al. 2001). The variance of density was approximated using the delta method (Seber 1982; Buckland et al. 2001).

RESULTS

We recorded 296 individuals with mean cluster size = 5.30 (Table 1). Sighting distances varied from 0.84–

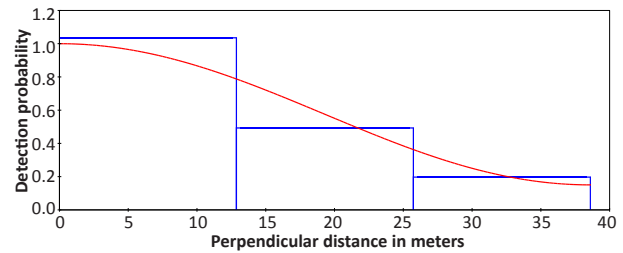


Figure 2. Detection probability curve

Table 1. Line wise sightings of Blackbucks at BAMKCR

Transect No	Line length	Effort (km)	No of Sightings	No of Individuals
1	3.01	21.07	25	115
2	2.4	16.8	30	167
3	1.2	8.4	1	14

271.00 m. A detection probability of 0.58 (0.05 SD) was selected for the estimation (Fig. 2). The estimated density of Blackbuck was 26.23 (6 SD) individuals/km². The derived abundance estimate was 193 (c. 148–238) individuals in the study area of 7.36km².

DISCUSSION

Our estimate of 193 (c. 148–238) individuals, with a density of 26.23 (6 SD) individuals/km² over an area of 7.36km² of high quality range gives an insight to population of the Blackbuck at BAMKCR. This is the first time that population estimates have been made for Indian Blackbucks accounting for imperfect detection.

Previous published attempts have estimated the density, distribution and conservation challenges (Karanth & Singh 1990; Raman et al. 1993; Isvaran 2005, 2007; Gehlot & Jakher 2007, 2015). But, there has been no attempt to count this species by explicitly taking detection probability into consideration. The total count method was not applicable in the study area, due to the habitat heterogeneity with northern and southern half. The analysis showed us that we could detect only about 60% of the entire population (\hat{p} is 0.58) and we are missing 40% of Blackbucks during the detection process. The presence of invasive *Prosopis juliflora* to the southern half of the study site may have changed the landscape, thus providing sufficient cover for the Blackbuck.

Population size is a fundamental demographic attribute and a cornerstone of ecology. It is integral to the concepts of density dependence (Ray & Hastings 1996), functional and numerical responses of predators to prey (Morgan et al. 1997) and population regulation (Clutton-

Brock et al. 1985). Estimating population size provides fundamental information about species demography. This helps to design and formulate required conservation and management (Townsend et al. 2003).

THREATS AND CONSERVATION IMPLICATIONS

The BAMKCR reserve is under great pressure due to wildlife poaching, collection of non-timber forest products and livestock grazing. Feral dogs from surrounding villages also pose a threat to native fauna as they prey on Blackbucks and act as potential carriers of disease, threatening wild canid species (Butler et al. 2004). The major threats to Blackbucks at BAMKCR are almost the same as those across its entire geographic range, like the fawns being preyed upon by feral dogs. Anthropogenic activities such as habitat encroachment, increase in road network and occasional poaching pose a serious danger to the population. As a large population of humans subsists on livestock rearing, excessive grazing inside BAMKCR can harm the ecosystem, posing a further threat to the Blackbuck population.

Our estimate of antelopes indicates that the population is still relatively large in this small pocket of natural grassland ecosystem. Despite being a tiny proportion, this population in BAMKCR, is ecologically very important (Krishna et al. 2016) because Blackbucks are prey for wolves, jackals and other scavengers. Ungulates also play a major role in the ecosystem through indirect interactions by influencing nutrient cycling (N) with their feces and urine, net primary production and disturbance regimes - especially fires in grasslands (Hobbs 1996). Thus, a severe decline in the antelope population may result in an increasing conflict between wolves and shepherds, threatening their survival and even alter the structure and functioning of the ecosystem (Singh & Kumara 2006).

Currently, there is no regular monitoring programme of the Blackbuck population with an established protocol anywhere in its geographic range. Our scientific estimate of its population in BAMKCR shows that detection probability must be accounted for while counting Blackbucks to get a reliable estimate. These estimates allow us to assess the success or failure of management practices, and to deal with new problems by developing empirical and theoretical knowledge (Karanth & Nichols 2002). Effective conservation measures need to be strictly implemented along with population monitoring (Milner-Gulland et al. 2003) to halt the decline of Blackbuck population into oblivion.

REFERENCES

- Buckland, S.T., D.R. Anderson, K.P. Burnham, J.L. Laake, D.L. Borchers & L. Thomas (2001). *Introduction to Distance Sampling Estimating Abundance of Biological Populations*. Oxford University Press, 448pp.
- Butler, J.R.A., J.T. Du Toit & J. Bingham (2004). Free-ranging domestic dogs (*Canis familiaris*) as predators and prey in rural Zimbabwe: threats of competition and disease to large wild carnivores. *Biological Conservation* 115: 369–378.
- Clutton-Brock, T.H., M. Major & F.E. Guinness (1985). Population regulation in male and female Red Deer. *The Journal of Animal Ecology* 54(3): 831–846.
- Dabadghao, P.M. & K.A. Shankarnarayan (1973). *The Grass Cover of India*. Indian Council of Agricultural Research, xii+713pp.
- Davidson, A.D., M.J. Hamilton, A.G. Boyer, J.H. Brown & G. Ceballos (2009). Multiple ecological pathways to extinction in mammals. *Proceedings of the National Academy of Sciences*, 106: 10702–10705.
- Gehlot, H.S. & G.R. Jakher (2007). Distribution, status and conservation of Blackbuck (*Antelope cervicapra*) in the Thar Desert of Rajasthan (India). *Tiger Paper* 34: 19–23.
- Gehlot, H.S. & G.R. Jakher (2015). Threats to existence of Blackbuck (*Antelope cervicapra*) and Chinkara (*Gazella bennetti*) in the Thar region of Rajasthan, India. *International Journal of Recent Biotechnology* 3(1): 1–6.
- Hobbs, N.T. (1996). Modification of ecosystems by ungulates. *The Journal of Wildlife Management* 60(4): 695–713.
- Isvaran, K. (2005). Female grouping best predicts lekking in Blackbuck (*Antelope cervicapra*). *Behavioral Ecology and Sociobiology* 57: 283–294.
- Isvaran, K. (2007). Intraspecific variation in group size in the Blackbuck antelope: the roles of habitat structure and forage at different spatial scales. *Oecologia*, 154: 435–444.
- Jerdon, T.C. (1874). *The Mammals of India A Natural History*. John Wheldon, London, 335pp.
- Jhala, Y.V. (1993). Predation on Blackbuck by wolves in Velavadar National Park, Gujarat, India. *Conservation Biology* 7: 874–881.
- Karanth, K.U. & J.D. Nichols (2002). *Monitoring Tigers and Their Prey: A Manual for Researchers, Managers, and Conservationists in Tropical Asia*. Centre for Wildlife Studies, xv+193pp.
- Karanth, K.U. & M. Singh (1990). Dry-zone afforestation and its impact on Blackbuck populations, pp. 565–570. In: Daniel, J.C. & J.S. Serrao (eds.). *Conservation in Developing Countries: Problems and Prospects*. Bombay Natural History Society, Bombay, India.
- Krishna, Y.C., A. Kumar & K. Isvaran (2016). Wild ungulate decision-making and the role of tiny refuges in human-dominated landscapes. *PLoS one* 11: e0151748.
- Madhusudan, M.D. & C. Mishra (2003). Why big, fierce animals are threatened: conserving large mammals in densely populated landscapes, pp. 31–55. In: Saberwal, V. & M. Rangarajan (eds.). *Battles Over Nature: Science and the Politics of Wildlife Conservation*. Permanent Black, New Delhi, India.
- Mallon, D.P. (2008). *Antelope cervicapra*. The IUCN Red List of Threatened Species 2008: e.T1681A6448761. Accessed on 10 July 2017. <http://doi.org/10.2305/IUCN.UK.2008.RLTS.T1681A6448761.en>
- Milner-Gulland, E.J., O.M. Bukreeva, T. Coulson, A.A. Lushchekina, M.V. Kholodova, A.B. Bekenov & I.A. Grachev (2003). Conservation: Reproductive collapse in saiga antelope harems. *Nature* 422: 135.
- Morgan, R.A., J.S. Brown & J.M. Thorson (1997). The effect of spatial scale on the functional response of Fox squirrels. *Ecology* 78(4): 1087–1097.
- Mungall, E.C. & T.A.E. Station (1978). *The Indian Blackbuck Antelope: A Texas View*. Caesar Kleberg Research Program in Wildlife Ecology.
- Rahmani, A.R. (1991). Present distribution of the Blackbuck *Antelope cervicapra* Linn in India, with special emphasis on the lesser known populations. *Journal of the Bombay Natural History Society* 88: 35–46.

- Raman, T.R.S., R.K.G. Menon & R. Sukumar (1993). Decline of Blackbuck (*Antelope cervicapra*) in an insular nature reserve: The Guindy National Park, Madras. *Current Science* 68(6): 578–580.
- Ranjitsinh, M.K. (1989). *Indian Blackbuck*. Natraj Publishers, Dehra Dun, India, 155pp.
- Ray, C. & A. Hastings (1996). Density dependence: are we searching at the wrong spatial scale? *Journal of Animal Ecology* 65(6): 556–566.
- Singh, M. & H.N. Kumara (2006). Distribution, status and conservation of Indian Gray Wolf (*Canis lupus pallipes*) in Karnataka, India. *Journal of Zoology* 270: 164–169.
- Singh, J.S. & M.C. Joshi (1979a). Ecology of the semi-arid regions of India with emphasis on land-use, pp. 227–243. *Management of Semi-arid Ecosystems*.
- Singh, J.S. & M.C. Joshi (1979b). Tropical grasslands primary production, pp. 197–218. In: Coupland, R.T. (ed.). *Grassland Ecosystems of the World, Analysis of Grasslands and Their Uses*. Cambridge University Press, Cambridge.
- Singh, P., A.R. Rahmani, S. Wangchuk, C. Mishra & K.D. Singh (2006). Report of the task force on grasslands and deserts. Planning Commission, Government of India, New Delhi.
- Schipper, J., J.S. Chanson, F. Chiozza, N.A. Cox, M. Hoffmann, V. Katariya (2008). The status of the world's land and marine mammals: diversity, threat, and knowledge. *Science* 322(5899): 225–230; <http://doi.org/10.1126/science.1165115>
- Seber, G.A.F. (1982). *The Estimation of Animal Abundance*. Griffin & Co. Ltd., London, 654pp.
- Townsend, C.R., M. Begon & J.L. Harper (2003). *Essentials of Ecology*. Blackwell Publishing, Oxford.
- Verchot, L.V., P.M. Groffman & D.A. Frank (2002). Landscape versus ungulate control of gross mineralization and gross nitrification in semi-arid grasslands of Yellowstone National Park. *Soil Biology and Biochemistry* 34: 1691–1699.





OPEN ACCESS



The Journal of Threatened Taxa is dedicated to building evidence for conservation globally by publishing peer-reviewed articles online every month at a reasonably rapid rate at www.threatenedtaxa.org. All articles published in JoTT are registered under [Creative Commons Attribution 4.0 International License](https://creativecommons.org/licenses/by/4.0/) unless otherwise mentioned. JoTT allows unrestricted use of articles in any medium, reproduction, and distribution by providing adequate credit to the authors and the source of publication.

ISSN 0974-7907 (Online); ISSN 0974-7893 (Print)

July 2017 | Vol. 9 | No. 7 | Pages: 10369–10492

Date of Publication: 26 July 2017 (Online & Print)

DOI: 10.11609/jott.2017.9.7.10369-10492

www.threatenedtaxa.org

Communications

The status of Arabian Gazelles *Gazella arabica* (Mammalia: Cetartiodactyla: Bovidae) in Al Wusta Wildlife Reserve and Ras Ash Shajar Nature Reserve, Oman

-- Mansoor H. Al Jahdhami, Sultan Al Bulushi, Haitham Al Rawahi, Waheed Al Fazari, Ahmed Al Amri, AbdulRahman Al Owaisi, Salim Al Rubaiey, Zahran Al Abdulasalam, Metab Al Ghafri, Shaeilendra Yadav, Sami Al Rahbi & Steven Ross, Pp. 10369–10373

On the occurrence of the Black Spine-cheek Gudgeon *Eleotris melanosoma* Bleeker in Sri Lankan waters, with comments on the Green-backed Guavina *Bunaka gyrinoides* (Bleeker) (Teleostei: Eleotridae)

-- Sudesh Batuwita, Sampath Udugampala & Udeni Edirisinghe, 10374–10379

Captive breeding for conservation of Dussumier's Catfish (Actinopterygii: Siluriformes: Clariidae: *Clarias dussumieri*) a Near Threatened endemic catfish of peninsular India

-- K.G. Padmakumar, L. Bindu, P.S. Sreerekha, Nitta Joseph, Anuradha Krishnan, P.S. Manu & V.S. Basheer, Pp. 10380–10385

Influence of seasonal and edaphic factors on the diversity of scolopendromorph centipedes (Chilopoda: Scolopendromorpha) and general observations on their ecology from Kerala, India

-- Dhanya Balan & P.M. Sureshan, 10386–10395

Butterflies of eastern Assam, India

-- Arun P. Singh, 10396–10420

Short Communications

Three noteworthy additions to the flora of the western Himalaya, India

-- Ishwari Datt Rai, Amit Kumar, Gajendra Singh, Bhupendra Singh Adhikari & Gopal Singh Rawat, 10421–10425

New distribution records of three *Sarcophyton* species (Alcyonacea: Alcyoniidae) in Indian waters from Andaman Islands

-- Seepana Rajendra, C. Raghunathan & Tamal Mondal, 10426–10432

Additions to the Indian dragonfly fauna, and new records of two enigmatic damselflies (Insecta: Odonata) from northeastern India

-- Shantanu Joshi, Joyce Veino, Dahru Veino, Lightson Veino, Rakoveine Veino & Krushnamegh Kunte, Pp. 10433–10444

Dragonflies and Damselflies (Odonata: Insecta) of Keoladeo National Park, Rajasthan, India

-- Dheerendra Singh, Brijendra Singh & Jan T. Hermans, Pp. 10445–10452

Records of the Indian Sand Snake *Psammophis condanarus* (Merrem, 1820) (Reptilia: Lamprophiidae) in southern India

-- S.R. Ganesh, Vivek Sharma & M. Bubesh Guptha, Pp. 10453–10458

An ecological note on the new record of *Cuora amboinensis* (Riche in Daudin, 1801) (Reptilia: Testudines: Geoemydidae) in northeastern India

-- Kulendra Chandra Das & Abhik Gupta, Pp. 10459–10462

A new distribution record of the European Free-tailed Bat *Tadarida teniotis* (Chiroptera: Molossidae) from the western Himalaya, India

-- Rohit Chakravarty, Pp. 10463–10467

Measuring Indian Blackbuck *Antelope cervicapra* (Mammalia: Cetartiodactyla: Bovidae) abundance at Basur Amruth Mahal Kaval Conservation Reserve, Chikkamagaluru, southern India

-- H.S. Sathya Chandra Sagar & P.U. Antony, Pp. 10468–10472

Notes

A new species of *Sarcinella* (Ascomycetes) from Eturnagaram Wildlife Sanctuary, Warangal District, Telangana, India

-- Khaja Moinuddin Mohammad, Bagyanarayana Gaddam & Rana Kausar, Pp. 10473–10475

Re-collection of the Black Catchfly *Silene nigrescens* (Caryophyllales: Caryophyllaceae) after 130 years from Indian western Himalaya

-- Satish Chandra, D.S. Rawat & P.K. Pusalkar, Pp. 10476–10479

Eight new records of the family Erebiidae (Lepidoptera: Noctuoidea) from India

-- Jagbir Singh Kirti, Navneet Singh & Harkanwal Singh, Pp. 10480–10486

New records of hover wasps (Hymenoptera: Vespidae: Stenogastrinae) from Bhutan

-- Tshering Nidup, Wim Klein & Phurpa Dorji, Pp. 10487–10489

Addition of four species to the butterfly checklist of Kaleshwar National Park, Haryana, India

-- Sachin P. Ranade, Pp. 10490–10492